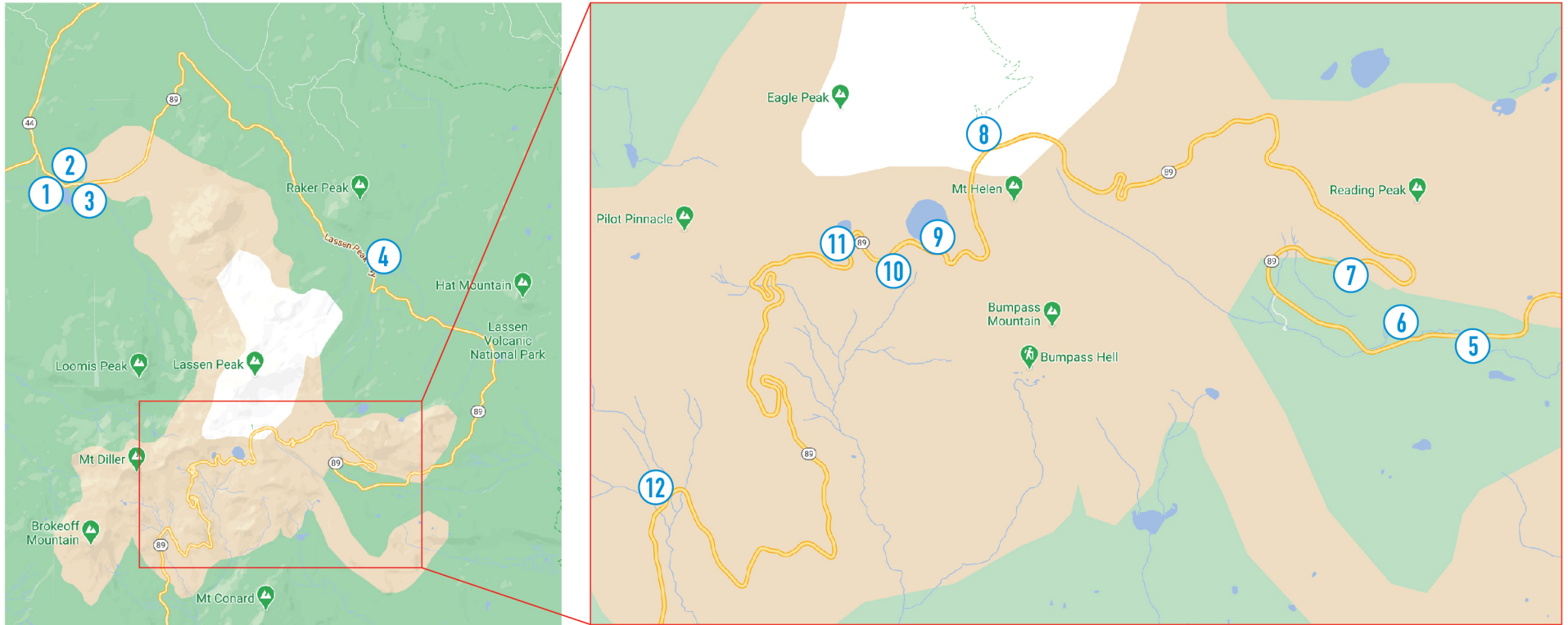



# Flying Dawn Marie

## LASSEN VOLCANIC NATIONAL PARK - WEEKEND TOP 12 GUIDE





**1. MANZANITA LAKE** 🌅  
Camping, fishing, kayaking, views of Lassen Peak  
Trail: 1.5 mile loop  
[Google Map](#) - [Apple Map](#)




**2. REFLECTION LAKE**  
Reflective waters, views of Chaos Crags & Lassen Peak  
Trail: 0.6 mile loop  
[Google Map](#) - [Apple Map](#)



**3. LOOMIS MUSEUM**  
Visitor Center, museum, seismograph building  
Trail: N/A  
[Google Map](#) - [Apple Map](#)



**4. DEVASTATED AREA**  
Interpretive trail, remnants of 1915 eruption  
Trail: 0.3 mile loop  
[Google Map](#) - [Apple Map](#)



**5. KINGS CREEK TRAIL**  
Kings Creek, Kings Creek Falls (40ft cascading waterfall)  
Trail: 2.5 miles round trip  
[Google Map](#) - [Apple Map](#)




**6. KINGS CREEK MEADOW**  
Kings Creek meanders through a beautiful meadow  
Trail: N/A  
[Google Map](#) - [Apple Map](#)




**7. MEADOW OVERLOOK**  
Views of Kings Creek  
Meadow below  
Trail: N/A  
[Google Map](#) - [Apple Map](#)




**8. LASSEN PEAK TRAIL**  
360° panoramic views  
Trail: 5 miles round trip, 2000 ft elevation gain  
[Google Map](#) - [Apple Map](#)




**9. LAKE HELEN** 🌅  
Beautiful reflections, views of Lassen Peak  
Trail: N/A  
[Google Map](#) - [Apple Map](#)



**10. BUMPASS HELL TRAIL**  
Hydrothermal activity, boiling mud pots, steam vents  
Trail: 3 miles round trip  
[Google Map](#) - [Apple Map](#)



**11. EMERALD LAKE** 🌅  
Beautiful reflections, emerald green waters  
Trail: N/A  
[Google Map](#) - [Apple Map](#)



**12. SULPHUR WORKS**  
Hydrothermal activity, boiling mud pots, steam vents  
Trail: N/A  
[Google Map](#) - [Apple Map](#)

🌅 Great location for sunrise and sunset