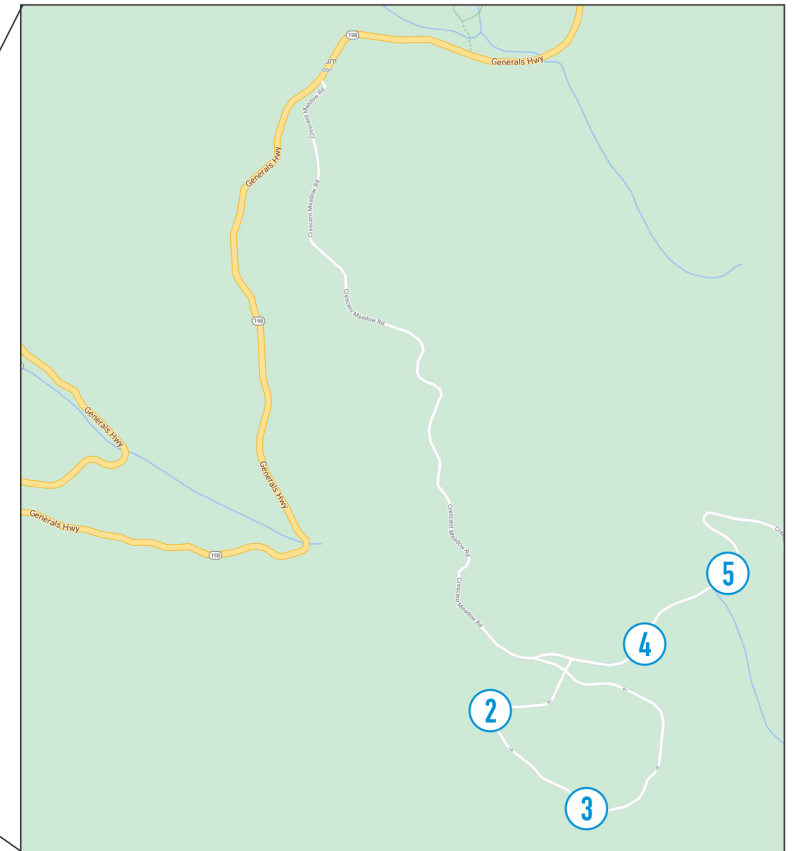
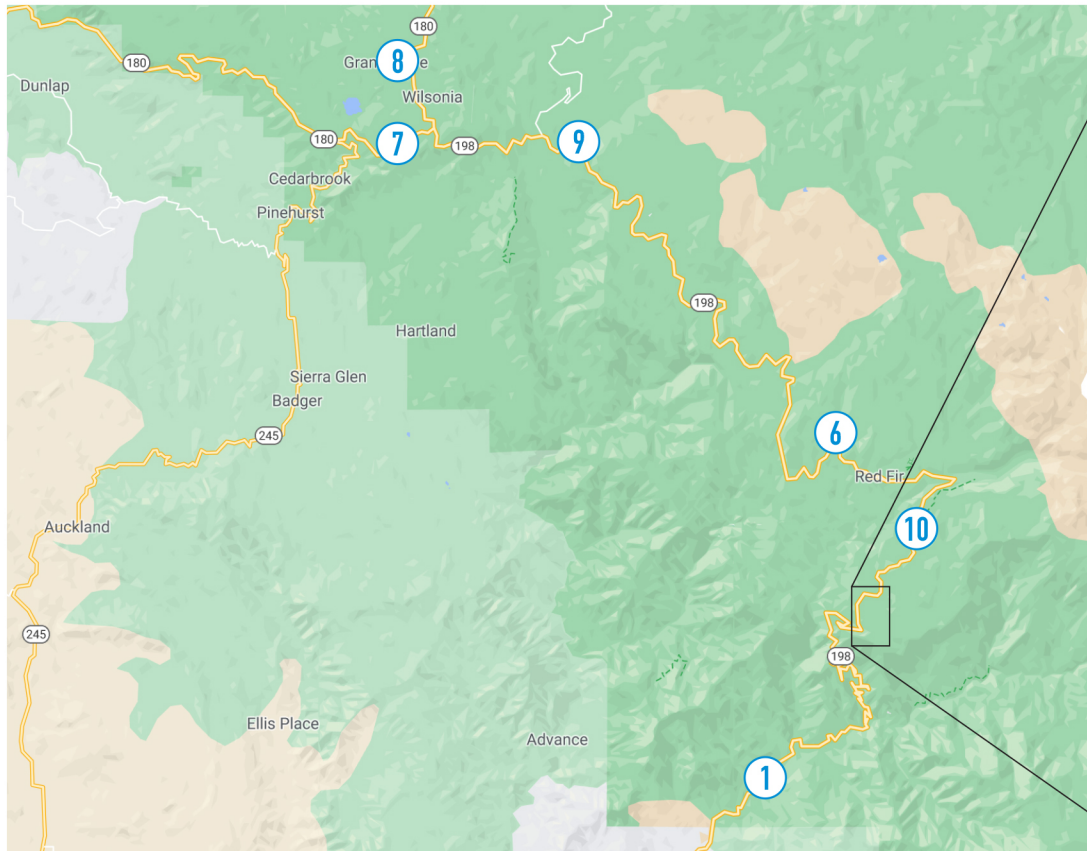


Flying Dawn Marie

SEQUOIA & KINGS CANYON NATIONAL PARKS - TOP 10 GUIDE



1. TUNNEL ROCK
 Trailhead: Generals Highway (198)
 Distance: N/A
 Elevation Gain: N/A
[Google Map](#) - [Apple Map](#)



2. HANGING ROCK
 Trailhead: Crescent Meadow Rd
 Distance: 1/4 mile round trip
 Elevation Gain: 100 ft
[Google Map](#) - [Apple Map](#)



3. MORO ROCK
 Trailhead: Crescent Meadow Rd
 Distance: 1/2 mile round trip
 Elevation Gain: 300 ft
[Google Map](#) - [Apple Map](#)




4. PARKER GROUP
 Trailhead: Crescent Meadow Rd
 Distance: N/A
 Elevation Gain: N/A
[Google Map](#) - [Apple Map](#)




5. TUNNEL LOG
 Trailhead: Crescent Meadow Rd
 Distance: N/A
 Elevation Gain: N/A
[Google Map](#) - [Apple Map](#)



6. HALSTEAD MEADOW
 Trailhead: Generals Highway (198)
 Distance: N/A
 Elevation Gain: N/A
[Google Map](#) - [Apple Map](#)



7. BIG STUMP TRAIL
 Trailhead: Generals Highway (180)
 Distance: 2 mile loop
 Elevation Gain: 230 ft
[Google Map](#) - [Apple Map](#)



8. GRANT GROVE
 Trailhead: Grant Tree Rd
 Distance: 3/4 mile loop
 Elevation Gain: 30 ft
[Google Map](#) - [Apple Map](#)



9. KINGS CANYON OVERLOOK
 Trailhead: Generals Highway (198)
 Distance: N/A
 Elevation Gain: N/A
[Google Map](#) - [Apple Map](#)



10. GENERAL SHERMAN
 Trailhead: Generals Highway (198)
 Distance: 1 mile round trip
 Elevation Gain: 200 ft
[Google Map](#) - [Apple Map](#)