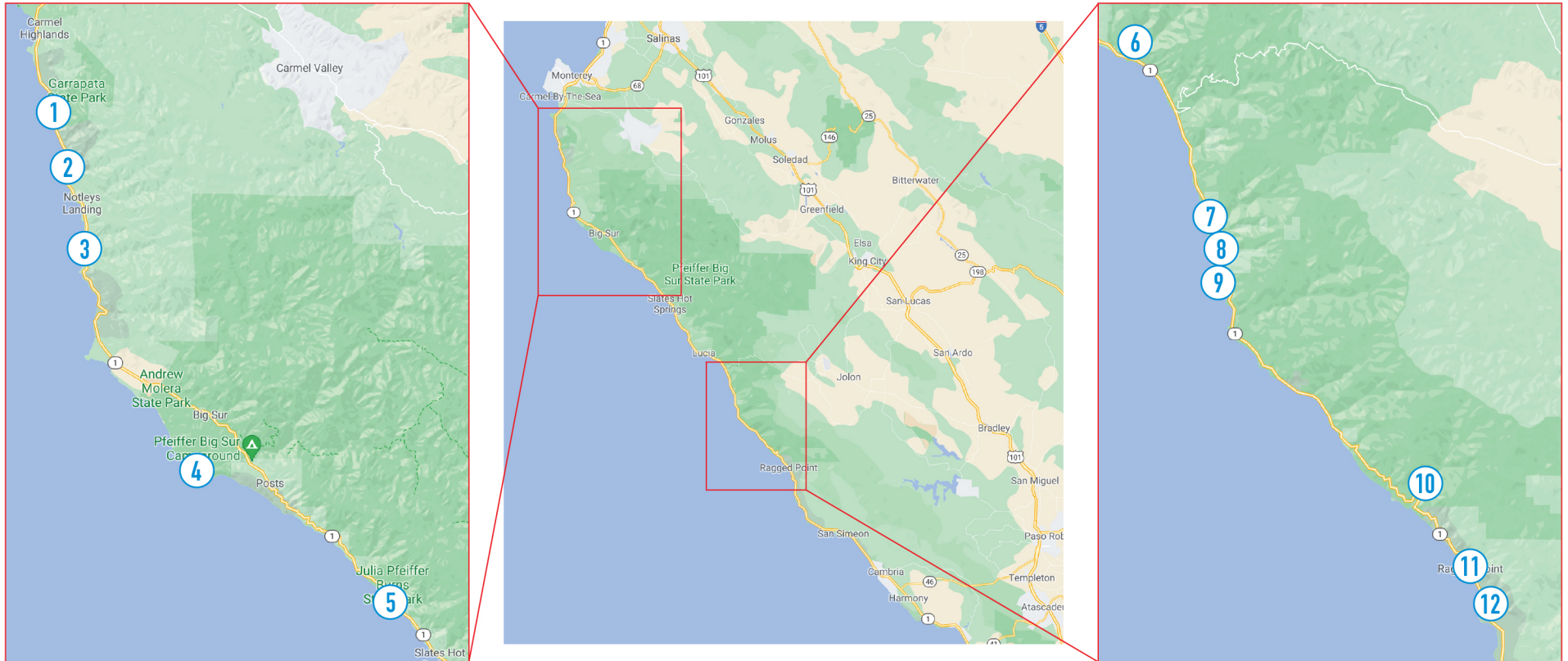


Flying Dawn Marie


BIG SUR - TOP 12 TRAVEL GUIDE




 **1. GARRAPATA STATE PARK**
Rocky cliffs, wildflowers, small waterfall
Garrapata Bluff Trail: 3/4 mile
[Google Map](#) - [Apple Map](#)

 **2. CALLA LILY VALLEY**
Calla Lilies, access to Garrapata Beach
Trail: 1/2 mile
[Google Map](#) - [Apple Map](#)

 **3. BIXBY CREEK BRIDGE**
Large historic bridge, cliff-top ocean views
Trail: N/A
[Google Map](#) - [Apple Map](#)

 **4. PFEIFFER BEACH**
Large rock formations with "windows", lagoon
Trail: 1/4 mile
[Google Map](#) - [Apple Map](#)


 **5. MCWAY FALLS**
80ft waterfall, pristine beach and cove views
Trail: 1/2 mile
[Google Map](#) - [Apple Map](#)


 **6. LIMEKILN STATE PARK**
Redwood trees, lime kilns, camping, 100ft waterfall, beach access
Trails: 1/2 - 1 1/2 miles
[Google Map](#) - [Apple Map](#)

 **7. PACIFIC VALLEY**
Miles of bluff top views, beach access, wildflowers
PV Bluff Trail: 1 mile
[Google Map](#) - [Apple Map](#)

 **8. SAND DOLLAR BEACH**
Largest Big Sur public beach, unique rock formations
Trail: 1/2 mile
[Google Map](#) - [Apple Map](#)

 **9. JADE COVE**
Small cove with big boulders, jade hunting
Trail: 1/2 mile
[Google Map](#) - [Apple Map](#)

 **10. SALMON CREEK FALLS**
Large cascading waterfall, natural swimming pools
Trail: 1/4 mile
[Google Map](#) - [Apple Map](#)

 **11. RAGGED POINT**
Black Swift Falls, food, gas, hotel, "Portal to Big Sur"
Trail: 3/4 mile (strenuous)
[Google Map](#) - [Apple Map](#)

 **12. SAN CARPOFORO BEACH**
Lagoon, sea caves, swallows, large rock formations
Trail: 1/3 mile
[Google Map](#) - [Apple Map](#)

 Great location for sunset